


SERVICES LAYOUT PLAN
SCALE 1:500

LEGEND

- - - - - PROPOSED STAGING BOUNDARY
- - - - - PROPOSED CIVIL WORKS BOUNDARY
- - - - - 55.0 DESIGN CONTOURS
- - - - - 55.0 EXISTING CONTOURS
- - - - - EXTENT OF EARTHWORKS
- - - - - STORMWATER NETWORK
- PROPOSED ELECTRICAL ALLOCATION
- PROPOSED GAS AND COMMS ALLOCATION
- - - - - PROPOSED GRAVITY SEWER
- - - - - PROPOSED POTABLE WATER
- EXISTING TREE TO BE RETAINED



XREF: AR42016085-01-G1-LITE BLOCK, AR42016085-01-G1-BASE, AR42016085-01-E-SURVEY, AR42016085-01-G-LEGEND, AR42016085-01-D1-SERVICES, AR42016085-01-D1-STORMWATER, AR42016085-01-D1-CONTIGUOUS, AR42016085-01-E-CONTOURS
 CAD File: D:\17116085_Oakdale\DWG\pub\pub\02\drawing_S&C\100062016085-01_C1014.dwg

Rev	Date	Description	BAH	DMS	RXT
A	14/09/2016	ISSUED FOR APPROVAL			



© Cardno Limited All Rights Reserved.
 This document is produced by Cardno Limited solely for the benefit of and use by the client in accordance with the terms of the retainer. Cardno Limited does not and shall not assume any responsibility or liability whatsoever to any third party arising out of any use or reliance by third party on the content of this document.

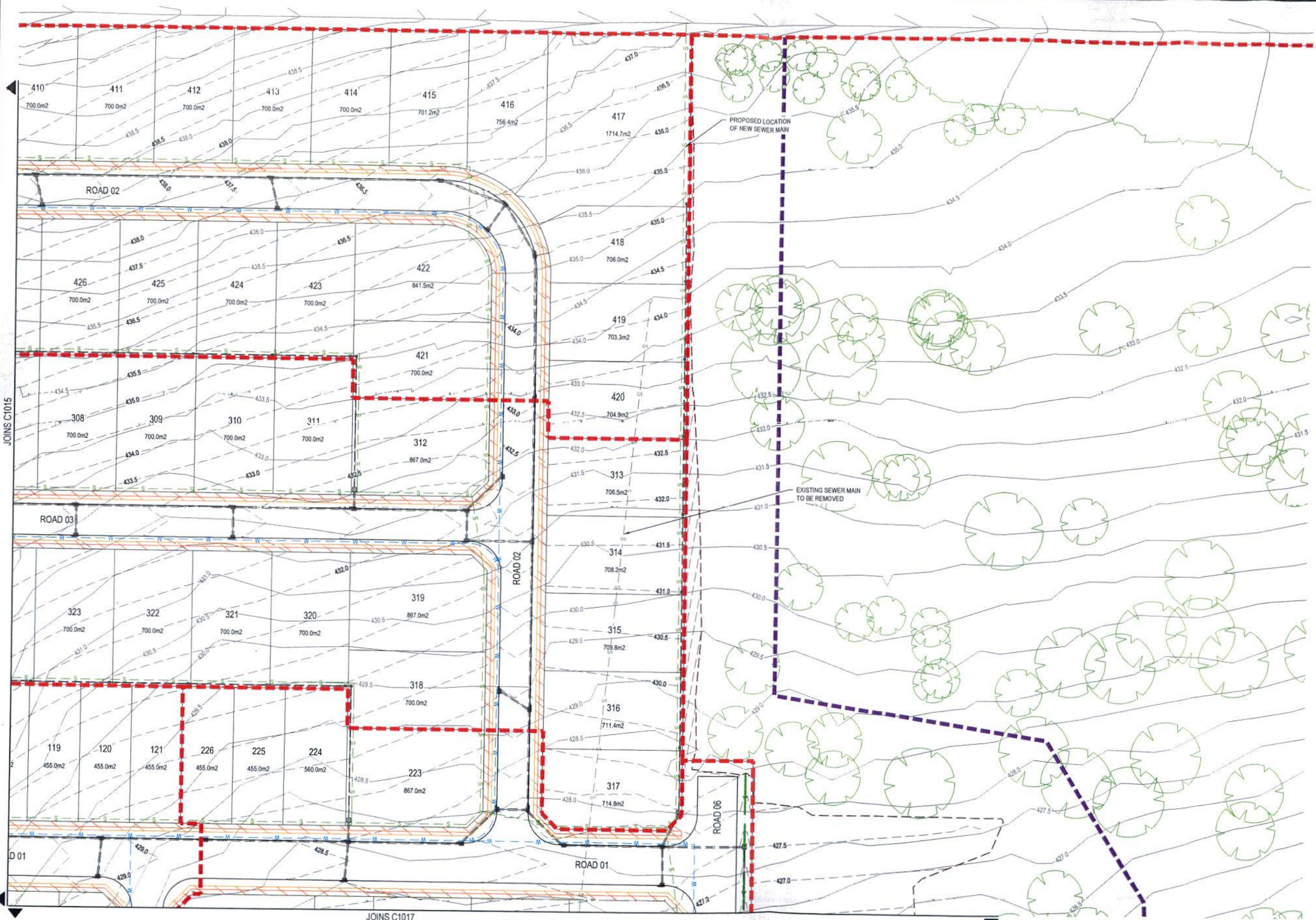
Cardno
 Shaping the Future
 Cardno (NSW/ACT) Pty Ltd | ABN 95 001 145 035
 Level 1, 47 Burrell Street
 Wollongong NSW 2500
 Tel: 02 4228 4133 Fax: 02 4228 6811
 Web: www.cardno.com.au

Drawn	BAH	Date	8/04/2016
Checked	JMW	Date	5/05/2016
Designed	JMW	Date	8/04/2016
Verified	DMS	Date	6/05/2016
Approved		Date	
DTXT		Date	10/09/2016

Client: MACBETH FAMILY TRUST
Project: BRAYCHARLO RESIDENTIAL SUBDIVISION
 LOT 1 DP 835288 OAKDALE
 DEVELOPMENT APPLICATION
Title: SERVICES LAYOUT PLAN
 SHEET 1 OF 4

Status: FOR APPROVAL			
NOT TO BE USED FOR CONSTRUCTION PURPOSES			
DATUM	AHD	Scale	1:500
Size	A1	Revision	A
Drawing Number	82016085-01 C1014		

DATE PLOTTED: 14 June 2016 9:11 AM BY: BROOKE HENDERSON



JOINS C1017

SERVICES LAYOUT PLAN
SCALE 1:500

LEGEND

- - - - PROPOSED STAGING BOUNDARY
- - - - PROPOSED CIVIL WORKS BOUNDARY
- - - - 55.0 - - - - DESIGN CONTOURS
- - - - 55.0 - - - - EXISTING CONTOURS
- - - - EXTENT OF EARTHWORKS
- - - - STORMWATER NETWORK
- PROPOSED ELECTRICAL ALLOCATION
- PROPOSED GAS AND COMMS ALLOCATION
- - - - PROPOSED GRAVITY SEWER
- - - - PROPOSED POTABLE WATER
- - - - EXISTING SEWER
- EXISTING TREE TO BE RETAINED

0 10 20 30 40 50m
SCALE 1:500 (A1), 1:1000 (A3)

Rev	Date	Description	BAH	DMS	RXT
A	14/06/2016	ISSUED FOR APPROVAL			



© Cardno Limited All Rights Reserved.
This document is produced by Cardno Limited solely for the benefit of and use by the client in accordance with the terms of the retainer. Cardno Limited does not and shall not assume any responsibility or liability whatsoever to any third party arising out of any use or reliance by third party on the content of this document.

Cardno
Shaping the Future

Cardno (NSW/ACT) Pty Ltd | ABN 95 001 145 035
Level 1, 47 Burrell Street
Wollongong NSW 2500
Tel: 02 4228 4133 Fax: 02 4228 6811
Web: www.cardno.com.au

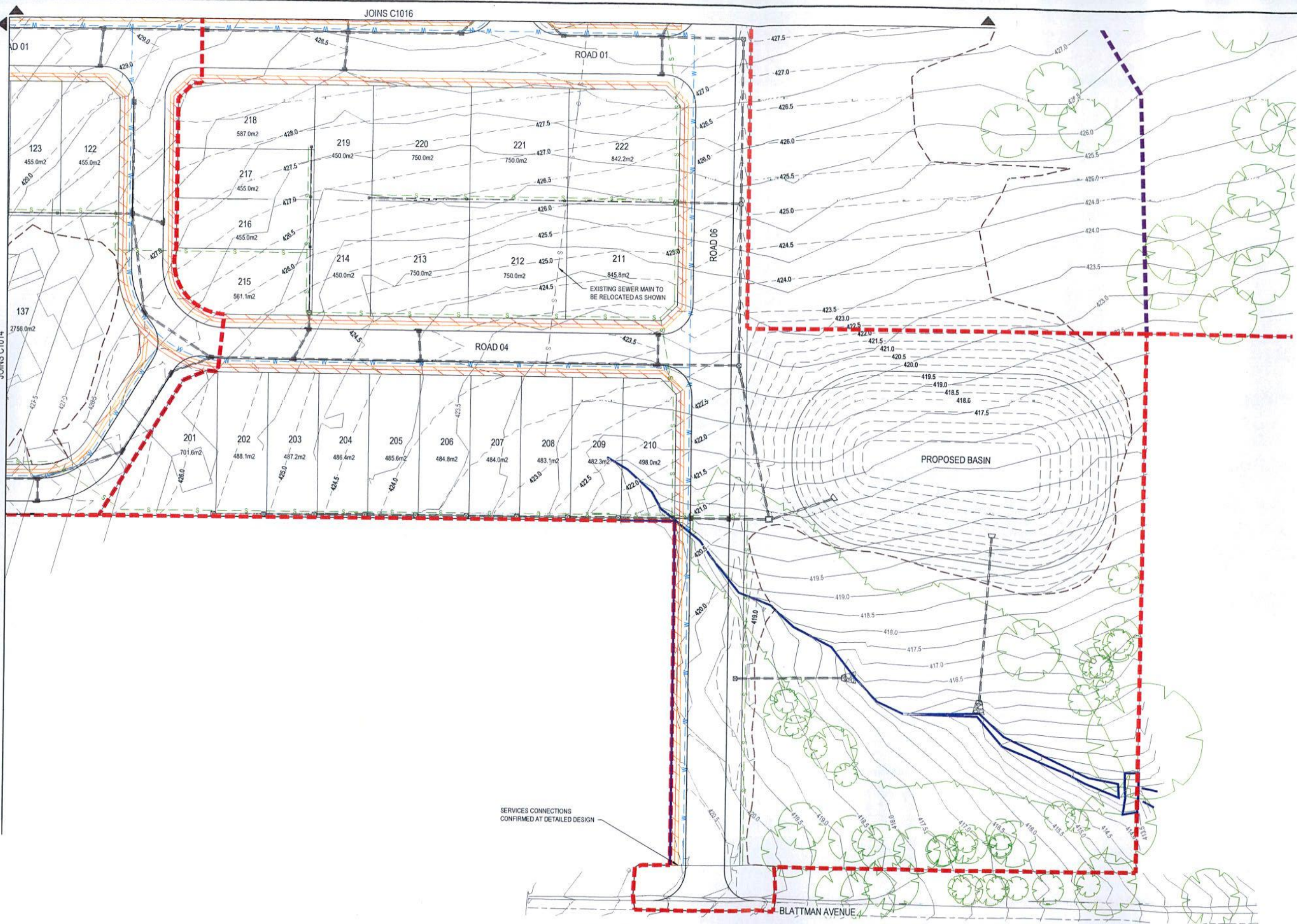
Drawn	BAH	Date	8/04/2016
Checked	JMW	Date	5/05/2016
Designed	JMW	Date	8/04/2016
Verified	DMS	Date	6/05/2016
Approved	RXT	Date	10/06/2016

Client MACBETH FAMILY TRUST
Project BRAYCHARLO RESIDENTIAL SUBDIVISION
LOT 1 DP 835288 OAKDALE
DEVELOPMENT APPLICATION
Title SERVICES LAYOUT PLAN
SHEET 3 OF 4

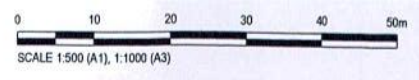
Status FOR APPROVAL
NOT TO BE USED FOR CONSTRUCTION PURPOSES

DATUM	AHD	Scale	1:500	Size	A1
Drawing Number	82016085-01 C1016			Revision	A

DATE PLOTTED: 14 June 2016 9:12 AM BY: BROOKE HEINERSON
 REF: AR-82016085-01-C1-TITLE BLOCK, AR-82016085-01-C1-BASE, AR-82016085-01-E-SURVEY, AR-82016085-01-G-LEGEND, AR-82016085-01-H-COLOURS, AR-82016085-01-I-COLOURS, AR-82016085-01-J-COLOURS, AR-82016085-01-K-COLOURS, AR-82016085-01-L-COLOURS, AR-82016085-01-M-COLOURS, AR-82016085-01-N-COLOURS, AR-82016085-01-O-COLOURS, AR-82016085-01-P-COLOURS, AR-82016085-01-Q-COLOURS, AR-82016085-01-R-COLOURS, AR-82016085-01-S-COLOURS, AR-82016085-01-T-COLOURS, AR-82016085-01-U-COLOURS, AR-82016085-01-V-COLOURS, AR-82016085-01-W-COLOURS, AR-82016085-01-X-COLOURS, AR-82016085-01-Y-COLOURS, AR-82016085-01-Z-COLOURS
 CAD File: U:\P1\16085_Oakdale_DAD\dwg\title\Title.dwg



LEGEND	
	PROPOSED STAGING BOUNDARY
	PROPOSED CIVIL WORKS BOUNDARY
	PROPOSED RETAINING WALL
	DESIGN CONTOURS
	EXISTING CONTOURS
	EXTENT OF EARTHWORKS
	STORMWATER NEWTORK
	PROPOSED ELECTRICAL ALLOCATION
	PROPOSED GAS AND COMMS ALLOCATION
	PROPOSED GRAVITY SEWER
	PROPOSED POTABLE WATER
	EXISTING WATERCOURSE
	EXISTING SEWER
	EXISTING TREE TO BE RETAINED



SERVICES LAYOUT PLAN
SCALE 1:500

SERVICES CONNECTIONS
CONFIRMED AT DETAILED DESIGN



© Cardno Limited All Rights Reserved.
 This document is produced by Cardno Limited solely for the benefit of and use by the client in accordance with the terms of the retainer. Cardno Limited does not and shall not assume any responsibility or liability whatsoever to any third party arising out of any use or reliance by third party on the content of this document.

Cardno
Shaping the Future

Cardno (NSW/ACT) Pty Ltd | ABN 95 001 145 035
 Level 1, 47 Burrell Street
 Wollongong NSW 2500
 Tel: 02 4228 4133 Fax: 02 4228 6811
 Web: www.cardno.com.au

Drawn	Date	Client
BAH	8/04/2016	MACBETH FAMILY TRUST
Checked	Date	Project
JMW	5/05/2016	BRAYCHARLO RESIDENTIAL SUBDIVISION
Designed	Date	Development Application
JMW	8/04/2016	SERVICES LAYOUT PLAN
Verified	Date	SHEET 4 OF 4
DMS	6/05/2016	
Approved		
RJT	10/06/2016	

Status	FOR APPROVAL
NOT TO BE USED FOR CONSTRUCTION PURPOSES	
DATUM	AHD
Scale	1:500
Size	A1
Drawing Number	82016085-01 C1017
Revision	A

Rev	Date	Description	Des	Verif	Appd
A	14/06/2016	ISSUED FOR APPROVAL	BAH	DMS	RJT