








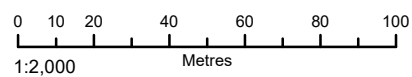
LEGEND

Groundwater and Surface Monitoring Locations

-  Groundwater Monitoring Location
-  Surfacewater Monitoring Location
-  Discharge Point
-  Inferred Drainage Line Pathway
-  Contours (2m)
-  Site Location
-  Cadastral Boundaries



DATE 15/09/2022



PAGE SIZE A3

COORDINATE SYSTEM
GDA 1994 MGA Zone 56

FIG NO. 1

FIGURE TITLE Groundwater and Surface Water Monitoring Locations

PROJECT NO. 30012992

PROJECT TITLE Environment Protection Licence - Bargo Waste Management Centre

CREATED BY FA13847

SOURCES Roadnet MDS 2020, Nearmap Imagery, DEM © Department of Customer Service and Cadastre © State Government of NSW and Spatial Services (DCS) 2022

Disclaimer: While all reasonable care has been taken to ensure the information contained on this map is up to date and accurate, this map contains data from a number of sources - no warranty is given that the information contained on this map is free from error or omission. Any reliance placed on such information shall be at the sole risk of the user. Please verify the accuracy of all information prior to using it. This map is not a design document.