



ASSET MAPPING & COMMUNITY PROFILES PROJECT

MOUNT HUNTER | CAMDEN PARK | CAWDOR

2023



Acknowledgement^{*}

Wollondilly Shire Council acknowledges the traditional custodians of the land in Wollondilly, the Dharawal and Gundungurra peoples.

We acknowledge the living culture and spiritual connections to the land for the Dharawal and Gundungurra people and all Aboriginal Nation Groups that may have connections to the area; and that Wollondilly is remarkably placed as the intersection of many tribal lands.

We recognise the traditional Custodians who have occupied and cared for this Country over countless generations and celebrate their continuing contributions to the Shire.

We also acknowledge and remember the Dharawal and Gundungurra peoples who were killed in the Appin Massacre on 17 April 1816.

**We acknowledge our continuing collaboration with the Tharawal Local Aboriginal Land Council*

CONTENTS

Acknowledgement of Country	3
About Wollondilly Shire	7
Population Data	9
Wollondilly Shire Map	10
Emergency Services	13
Council Assets	13
Public Transport	14
Medical Facilities & Pharmacies	14
Neighbourhood Safer Spaces	15
About Mount Hunter, Camden Park & Cawdor	16
Population Data	19
Area Map	20
Areas & Information	22
Disaster Services	24
Schools	24
Childcare Services & Preschools	24
Sports Associations	25
Community Associations	25
Council Assets	25
Neighbourhood Safer Spaces	25
Prominent Businesses	26
Private Animal Boarding Facilities	26
Online Facebook Community Forums & Pages	27

A map of Wollondilly Shire, Australia, showing various towns and villages. The map is overlaid with a green-to-teal gradient. The towns labeled include Wallactia, Warragamba, Silverdale, Werombi, Theresa Park, Orangeville, Brownlow Hill, Glenmore, The Oaks, Mount Hunter, Cawdor, Camden Park, Menangle, Razorback, Mowbray Park, Picton, Douglas Park, Appin, Lakesland, Thirlmere, Maldon, Couridjah, Tahmoor, Buxton, Pheasants Nest, Wilton, Bargo, and Yanderra. The title 'WOLLONDILLY SHIRE' is written in large white letters across the top of the map.

WOLLONDILLY SHIRE

WOLLONDILLY

The Wollondilly Shire Local Government Area (LGA) has many unique towns and villages, ranging from Warragamba in the north to Yanderra in the south. The Shire is a large rural area that offers beautiful landscapes and has a strong sense of community spirit.

In 2019/20, the community of Wollondilly was significantly impacted by the Green Wattle Creek bushfire, resulting in the loss of private homes, wildlife, facilities, and hectares of National Park bushland. Following this tragic event, the community faced additional challenges with storm events and flood damage, exacerbating the strain on the community.

In consultation with residents, response agencies, and key stakeholders, Wollondilly Shire Council developed the Activate Wollondilly 2021: Long-Term Recovery and Resilience Plan. This plan aims to assist the community through recovery and resilience building, and it identifies key strategies to support and guide the recovery process.

Asset Mapping was identified as a key strategy to support the implementation of the plan. This document is designed to highlight and inform the community about the facilities and groups available in their local area that can provide help in times of need.

Please Note:

- It is the responsibility of the RFS to identify and communicate evacuation points accordingly during an emergency. These points are often Community Assets and Council will work with the RFS to support accurate communication to the community.
- Evacuation Routes can change during an emergency. It is important to seek current RFS information before taking action.

Population Data

WOLLONDILLY



A population of
54,176 people
in total

27,032
Male (50.1%)



26,931
Female (49.9%)



2,364
Indigenous (4.4%)



5,552
Seniors (70+ Years)
(10.3%)



3,165
Employed
(97.6%)

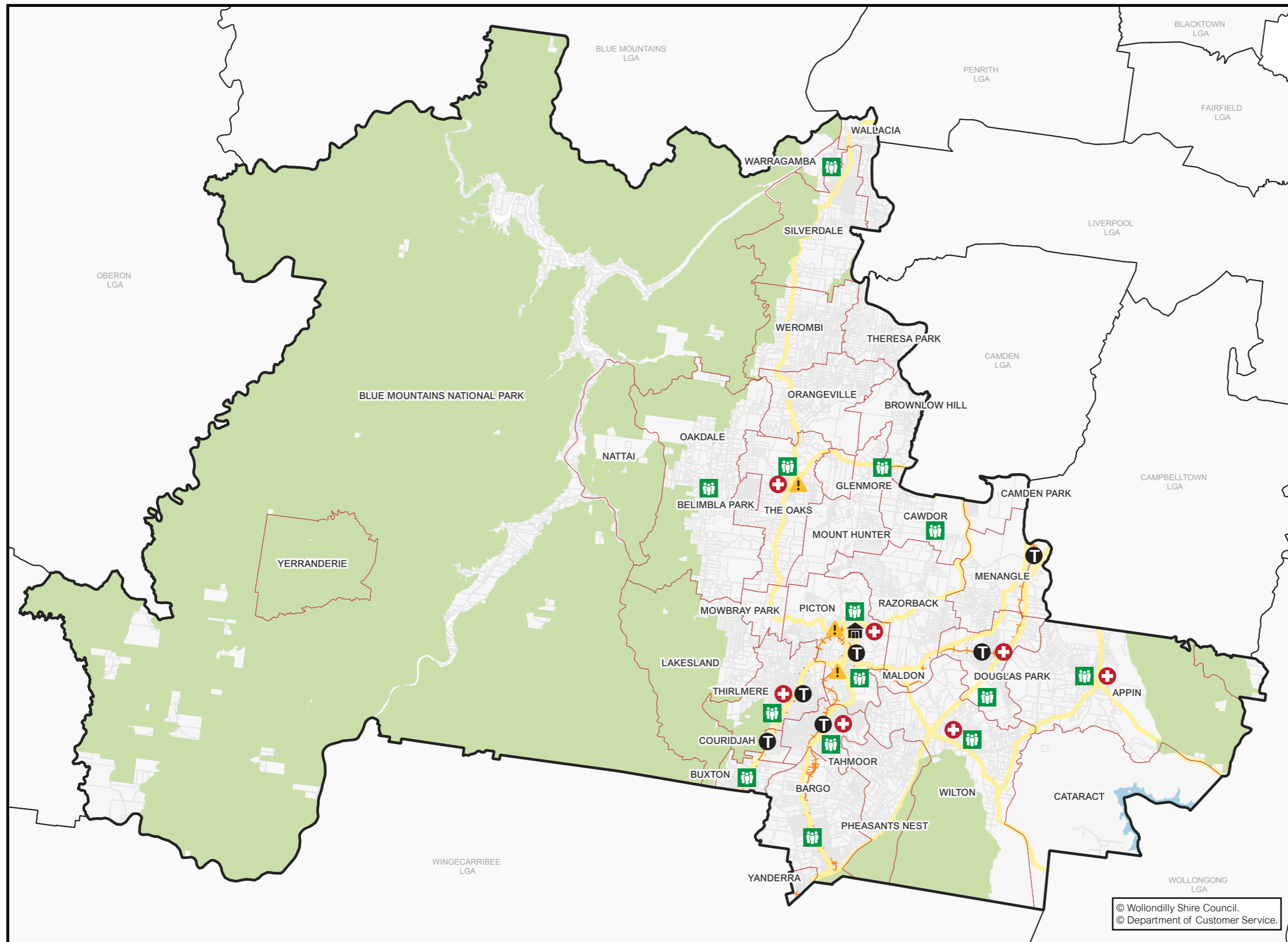


5,992
Born Overseas
(11.1%)








322
Non-English
Speaking (0.6%)

WOLLONDILLY SHIRE MAP



Legend

-  Disaster/Emergency Services
-  Council Assets
-  Public Transport
-  Medical Facilities & Pharmacies
-  Neighbourhood Safer Spaces



EMERGENCY SERVICES	
Area	Information
Wollondilly	<p>Rural Fire Service - Bushfire Information Line - Ph: 1800 679 737</p> <p>Rural Fire Service Wollondilly District Office - Ph: (02) 4677 7000</p>
	<p>Wollondilly State Emergency Service (SES) 65 Bridge Street, Picton, 2571 Ph: 132 500 Fb: https://www.facebook.com/NSWSESWDY</p>
	<p>Picton Police Station 86 Argyle St, Picton NSW 2571 Ph: (02) 4677 8999</p>
	<p>The Oaks Police Station 57 Merlin St, The Oaks NSW 2570 Ph: (02) 4657 1142</p>
	<p>Picton Ambulance Station 79/81 Old Hume Hwy, Picton NSW 2571</p>
	<p>Camden PAC Office 278 Camden Valley Way NARELLAN 2567 Ph: (02) 4632 4499</p>
	<p>Warragamba Police Station 4 Third St, Warragamba NSW 2752 Ph: (02) 4774 1105</p>

COUNCIL ASSETS	
Area	Information
Wollondilly	<p>The Wollondilly Shire Hall 44-60 Menangle Street, Picton NSW 2571 Ph: (02) 4677 1100 E: council@wollondilly.nsw.gov.au</p>
	<p>Wollondilly Library 42 Menangle Street, Picton NSW 2571 Ph: (02) 4677 8300 E: library@wollondilly.nsw.gov.au Fb: https://www.facebook.com/WollondillyLibrary W: http://www.library.wollondilly.nsw.gov.au/home</p>
	<p>Wollondilly Shire Council Frank McKay Building, 62-64 Menangle Street, Picton NSW 2571 Ph: (02) 4677 1100 E: council@wollondilly.nsw.gov.au Fb: https://www.facebook.com/wollondilly W: https://www.wollondilly.nsw.gov.au</p>

PUBLIC TRANSPORT	
Area	Information
Wollondilly	Train Stations: Menangle Park Douglas Park Picton Thirlmere Tahmoor Bargo Yerrinbool

MEDICAL FACILITIES & PHARMACIES	
Area	Information
Wollondilly	Wollondilly Medical Centre Centre, Shop 16/117 Remembrance Driveway, Tahmoor NSW 2573 Ph: (02) 4607 2905 W: hotdoc.com.au Wollondilly Specialist Medical Centre Shop 15, Tahmoor Shopping Village (next to Foodworks), Cnr Remembrance Dr & Bronzewing St, Tahmoor NSW 2573 Ph: (02) 4683 0070 Thirlmere Pharmacy 29 Oak St, Thirlmere Ph: 4683 2866 Wilton Pharmacy 1 Greenbridge Drive, Wilton Ph: (02) 4630 9333 Priceline Pharmacy Tahmoor Shop 12 Tahmoor Town Centre, 117 Remembrance Driveway, Tahmoor NSW 2573 Ph: (02) 4681 8713 Picton Discount Drug Store Shop T25-T27/9 Margaret St, Picton NSW 2571 Ph: 4677 1294 Pharmacy 4 Less Tahmoor Tahmoor Shopping Village 5&6, 161-173 Remembrance Driveway, Tahmoor NSW 2573 Ph: (02) 4681 0224 The Oaks Village Pharmacy 67 John St, The Oaks NSW 2570 Ph: (02) 4657 1387 Appin Compounding Pharmacy Shop 2/75 Appin Rd, Appin NSW 2560 Ph: (02) 4631 1488 Douglas Park Pharmacy Shop 2A/147 Camden Rd, Douglas Park NSW 2569 Ph: (02) 4632 8554

NEIGHBOURHOOD SAFER SPACES	
Area	Information
Wollondilly	St Mary's Towers 415 Douglas Park Drive, Douglas Park Wilton Community Centre Broughton Street, Wilton Main Street Appin Appin Road, Appin Land adjacent to Bargo Hotel 225-227 Great Southern Road, Bargo Bargo Shops Remembrance Drive, Bargo Hall within Bargo Showground Radnor Road, Bargo Buxton Fire Shed West Parade, Buxton The Oaks Public School John Street, The Oaks The Oaks Hall Russell Street, The Oaks Warragamba Public School Hall Weir Road, Warragamba Oakdale Shops Burraborang Road, Oakdale Oakdale Community Hall Cnr Egans Road and Burraborang Road, Oakdale Mt Hunter Community Hall Corner of Burraborang Rd and Clyde Place, Mt Hunter Cawdor Public School 685 Cawdor Road, Cawdor Picton High School 480 Argyle Street, Picton Picton Bowling Club 55-56 Argyle Street, Picton Carpark between Coles & Council Admin Building Margaret Street, Picton Tahmoor Town Centre Carpark Cnr of Thirlmere Way and Remembrance Drive, Tahmoor Wollondilly Youth Hub/ Community Centre Harper Close, Tahmoor Thirlmere Public School Oaks Street, Thirlmere Thirlmere Memorial Park Oaks Street, Thirlmere

MOUNT HUNTER CAMDEN PARK CAWDOR

Mount Hunter is a spacious rural area that has a historically strong economic ties to the dairy industry. Camden Park bordering on Wollondilly /Camden LGA boundary offers a delightful blend of urban and rural living whilst Cawdor is known for its open spaces and rural landscape. Residents in these areas enjoy a blend of countryside living and access to essential services within their area and beyond their borders.


Information contained in this document is derived from Wollondilly Shire Council's Community Strengths and Resources Questionnaire 2023 and is a documentation of community thoughts and opinions. Statistical data is sourced from id.community and is supported by ABS Census data 2021. <https://profile.id.com.au/wollondilly/about?WebID=220>

Population Data


MOUNT HUNTER | CAMDEN PARK | CAWDOR



A population of **3,246** people in total



1,603
Male (49.4%)
1,643
Female (50.6%)



90
Indigenous
(2.8%)



281
Seniors
(>70 Years)
(8.6%)

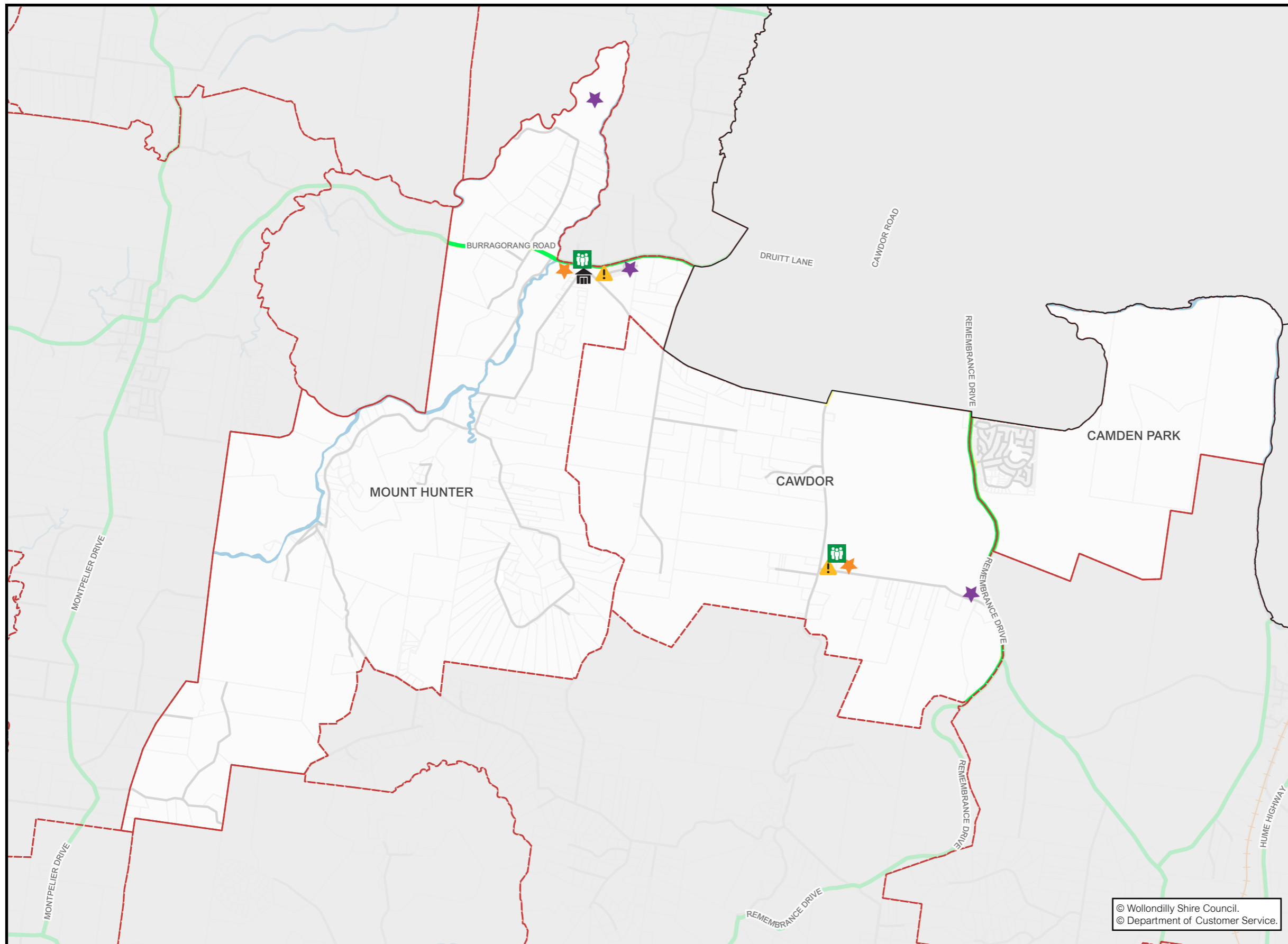


391
Born Overseas
(12%)













11
Non-English
Speaking
(0.3%)

AREA MAP



Legend

-  Childcare Centres & Preschools
-  Community Associations
-  Council Assets
-  Disaster/Emergency Services
-  Private Animal Boarding Facilities
-  Prominent Businesses
-  Schools
-  Sports Associations
-  Evacuation Route
-  Neighbourhood Safer Spaces

© Wollondilly Shire Council.
© Department of Customer Service.



AREAS & INFORMATION

DISASTER SERVICES	
Area	Information
All Areas	<p>Rural Fire Service - Bushfire Information Line - Ph: 1800 679 737</p> <p>Rural Fire Service Wollondilly District Office - Ph: 4677 7000</p> <p>Wollondilly State Emergency Service (SES) 65 Bridge Street, Picton, 2571 Ph: 132 500 Fb: https://www.facebook.com/NSWSESWDY</p>
Mount Hunter	<p>Mt Hunter Rural Fire Brigade 160 Burragorang Road, Mt Hunter NSW 2570 Fb: https://www.facebook.com/pages/Mt-Hunter-Rural-Fire-Brigade/728333400538977</p>
Camden Park	NIL
Cawdor	<p>Cawdor Rural Fire Brigade 297 Cawdor Road, Cawdor NSW 2570 E: cawdorrrfs@gmail.com Fb: https://www.facebook.com/CawdorRFS</p>

SCHOOLS	
Area	Information
Mount Hunter	<p>Mt Hunter Public School 1675 Burragorang Road, Mt Hunter NSW 2570 Ph: (02) 4654 5266 E: mthunter-p.school@det.nsw.edu.au</p>
Camden Park	NIL
Cawdor	<p>Cawdor Public School 685 Cawdor Rd, Cawdor NSW 2570 Ph: (02) 4636 6133 E: cawdor-p.school@det.nsw.edu.au</p> <p>Camden High School (Not part of Wollondilly) 300 Cawdor Road, Cawdor NSW 2570 Ph: (02) 4655 9191 E: camden-h.school@det.nsw.edu.au</p>

CHILDCARE SERVICES & PRESCHOOLS	
Area	Information
Mount Hunter	NIL
Camden Park	NIL
Cawdor	NIL

SPORTS ASSOCIATIONS	
Area	Information
Mount Hunter	NIL
Camden Park	NIL
Cawdor	NIL

COMMUNITY ASSOCIATIONS	
Area	Information
Mount Hunter	NIL
Camden Park	NIL
Cawdor	NIL

COUNCIL ASSETS	
Area	Information
Mount Hunter	<p>Mt Hunter Community Hall 160 Burragorang Road, Mt Hunter NSW 2570 Ph: (02) 4677 1100 E: council@wollondilly.nsw.gov.au</p>
Camden Park	NIL
Cawdor	NIL

NEIGHBOURHOOD SAFER SPACES	
Area	Information
Mount Hunter	<p>Mt Hunter Community Hall Corner of Burragorang Rd and Clyde Place, Mt Hunter</p>
Camden Park	<p>Cawdor Public School 685 Cawdor Road, Cawdor</p>
Cawdor	NIL

PROMINENT BUSINESSES	
Area	Information
Mount Hunter	CPE Tree Service 190 Burragorang Road, Mt Hunter NSW 2570 Ph: (02) 4654 5100 E: admin@cpetreeservices.com.au
	K Ranch Arena 180 Monks Lane, Mt Hunter NSW 2570 Ph: (02) 4654 5608 E: events@kranch.com.au
	Antiques, Collectables & Old Wares 95 Burragorang Road, Mt Hunter NSW 2570 Ph: (02) 4654 5990
	Picton Chamber of Commerce (incl surrounding suburbs) Fb: https://www.facebook.com/PictonChamberofCommerce Wollondilly Local Business Directory Fb: https://www.facebook.com/groups/1305777129542823/
Camden Park	Picton Chamber of Commerce (incl surrounding suburbs) Fb: https://www.facebook.com/PictonChamberofCommerce Wollondilly Local Business Directory Fb: https://www.facebook.com/groups/1305777129542823/ <i>*** Sole Trader and home-based businesses</i>
	Ultimate Paintball Remembrance Driveway and Cawdor Road, Cawdor NSW 2570 Ph: (02) 4648 4000 E: info@ultimatepaintball.com.au Burnham Grove Estate 332 Cawdor Road, Cawdor NSW 2570 Ph: (02) 4655 6582 / 0438 282 420 E: enquiries@burnhamgroveestate.com.au W: https://www.burnhamgroveestate.com.au Picton Chamber of Commerce (incl surrounding suburbs) Fb: https://www.facebook.com/PictonChamberofCommerce Wollondilly Local Business Directory Fb: https://www.facebook.com/groups/1305777129542823/
Cawdor	Ultimate Paintball Remembrance Driveway and Cawdor Road, Cawdor NSW 2570 Ph: (02) 4648 4000 E: info@ultimatepaintball.com.au Burnham Grove Estate 332 Cawdor Road, Cawdor NSW 2570 Ph: (02) 4655 6582 / 0438 282 420 E: enquiries@burnhamgroveestate.com.au W: https://www.burnhamgroveestate.com.au Picton Chamber of Commerce (incl surrounding suburbs) Fb: https://www.facebook.com/PictonChamberofCommerce Wollondilly Local Business Directory Fb: https://www.facebook.com/groups/1305777129542823/

PRIVATE ANIMAL BOARDING FACILITIES	
Area	Information
Mount Hunter	NIL
Camden Park	NIL
Cawdor	NIL

ONLINE FACEBOOK COMMUNITY FORUMS & PAGES			
Area	Information		
All Areas	Macarthur-Wollondilly Community Noticeboard Fb: https://www.facebook.com/groups/1653921468167893/ Mayor Matt Gould Fb: https://www.facebook.com/CrMattGould Picton, Camden and surrounding suburbs Community Page Fb: https://www.facebook.com/groups/861602960581170 Picton Wollondilly and Macarthur Community Noticeboard Fb: https://www.facebook.com/groups/745054278934576/ What's Happening in Wollondilly Fb: https://www.facebook.com/groups/2853710421546044/ Wollondilly Living Fb: https://www.facebook.com/groups/wollondillyliving/about/ Wollondilly Community Living Fb: https://www.facebook.com/groups/973623299396093/ Wollondilly Incidents & Alerts Fb: https://www.facebook.com/groups/wollondilly/ Wollondilly Community Noticeboard Fb: https://www.facebook.com/groups/945217202158492/ Wollondilly Life Fb: https://www.facebook.com/groups/200220494140376/ Wollondilly Shire Council Fb: https://www.facebook.com/wollondilly		
	Mount Hunter	What's happening in The Oaks, Mount Hunter, Belimbla Park & Oakdale Fb: https://www.facebook.com/groups/1698370250413710/	
	Camden Park	Camden Park Noticeboard Fb: https://www.facebook.com/groups/289969051119559 Camden – Narellan Community Noticeboard for Grown People Fb: https://www.facebook.com/groups/964105016960574 Camden Narellan Mt Annan Elderslie Picton & Surrounding Suburbs Community Noticeboard Fb: https://www.facebook.com/groups/camdenandsurroundslga Official Bridgewater – Camden Park Residents and Ratepayers Notice board Fb: https://www.facebook.com/groups/289969051119559 Oran Park – Camden – Narellan Community Health Promotion Noticeboard Fb: https://www.facebook.com/groups/Oranparkcommunityhealth Narellan – Camden Community Noticeboard Fb: https://www.facebook.com/groups/423073897890045 Narellan – Oran Park – Camden – Bringelly Community Noticeboard Fb: https://www.facebook.com/groups/1575420679363633 Picton, Camden and surrounding suburbs Community Page Fb: https://www.facebook.com/groups/861602960581170	
		Cawdor	NIL



Wollondilly
Shire Council

www.wollondilly.nsw.gov.au