



ASSET MAPPING & COMMUNITY PROFILES PROJECT

BARGO | PHEASANTS NEST | YANDERRA

2023



Acknowledgement^{*}

Wollondilly Shire Council acknowledges the traditional custodians of the land in Wollondilly, the Dharawal and Gundungurra peoples.

We acknowledge the living culture and spiritual connections to the land for the Dharawal and Gundungurra people and all Aboriginal Nation Groups that may have connections to the area; and that Wollondilly is remarkably placed as the intersection of many tribal lands.

We recognise the traditional Custodians who have occupied and cared for this Country over countless generations and celebrate their continuing contributions to the Shire.

We also acknowledge and remember the Dharawal and Gundungurra peoples who were killed in the Appin Massacre on 17 April 1816.

**We acknowledge our continuing collaboration with the Tharawal Local Aboriginal Land Council*

CONTENTS

ENTS

Acknowledgement of Country	3
About Wollondilly Shire	7
Population Data	9
Wollondilly Shire Map	10
Emergency Services	13
Council Assets	13
Public Transport	14
Medical Facilities & Pharmacies	14
Neighbourhood Safer Spaces	15
About Bargo, Pheasants Nest & Yanderra	16
Population Data	19
Area Map	20
Areas & Information	22
Disaster Services	24
Schools	24
Childcare Services & Preschools	25
Sports Associations	26
Community Associations	26
Prominent Businesses	27
Private Animal Boarding Facilities	28
Online Facebook Community Forums & Pages	29
Council Assets	30
Neighbourhood Safer Spaces	30

A map of Wollondilly Shire, Australia, showing various towns and villages. The map is overlaid with a green-to-teal gradient. The title 'WOLLONDILLY SHIRE' is written in large, white, sans-serif capital letters across the top half of the map. The towns labeled on the map include: WALLACTIA, WARRAGAMBA, SILVERDALE, WEROMBI, THERESA PARK, ORANGEVILLE, BROWNLOW HILL, NATTAI, OAKDALE, GLENMORE, THE OAKS, MOUNT HUNTER, CAWDOR, CAMDEN PARK, MENANGLE, RAZORBACK, MOWBRAY PARK, PICTON, DOUGLAS PARK, LAKESLAND, THIRLMERE, MALDON, APPIN, THAHMOOR, COURIDJAH, BUXTON, PHEASANTS NEST, WILTON, BARGO, and YANDERRA.

WOLLONDILLY SHIRE

WOLLONDILLY

The Wollondilly Shire Local Government Area (LGA) has many unique towns and villages, ranging from Warragamba in the north to Yanderra in the south. The Shire is a large rural area that offers beautiful landscapes and has a strong sense of community spirit.

In 2019/20, the community of Wollondilly was significantly impacted by the Green Wattle Creek bushfire, resulting in the loss of private homes, wildlife, facilities, and hectares of National Park bushland. Following this tragic event, the community faced additional challenges with storm events and flood damage, exacerbating the strain on the community.

In consultation with residents, response agencies, and key stakeholders, Wollondilly Shire Council developed the Activate Wollondilly 2021: Long-Term Recovery and Resilience Plan. This plan aims to assist the community through recovery and resilience building, and it identifies key strategies to support and guide the recovery process.

Asset Mapping was identified as a key strategy to support the implementation of the plan. This document is designed to highlight and inform the community about the facilities and groups available in their local area that can provide help in times of need.

Please Note:

- It is the responsibility of the RFS to identify and communicate evacuation points accordingly during an emergency. These points are often Community Assets and Council will work with the RFS to support accurate communication to the community.
- Evacuation Routes can change during an emergency. It is important to seek current RFS information before taking action.

Population Data

WOLLONDILLY



A population of
54,176 people
in total

27,032
Male (50.1%)



26,931
Female (49.9%)



2,364
Indigenous (4.4%)



5,552
Seniors (70+ Years)
(10.3%)



3,165
Employed
(97.6%)

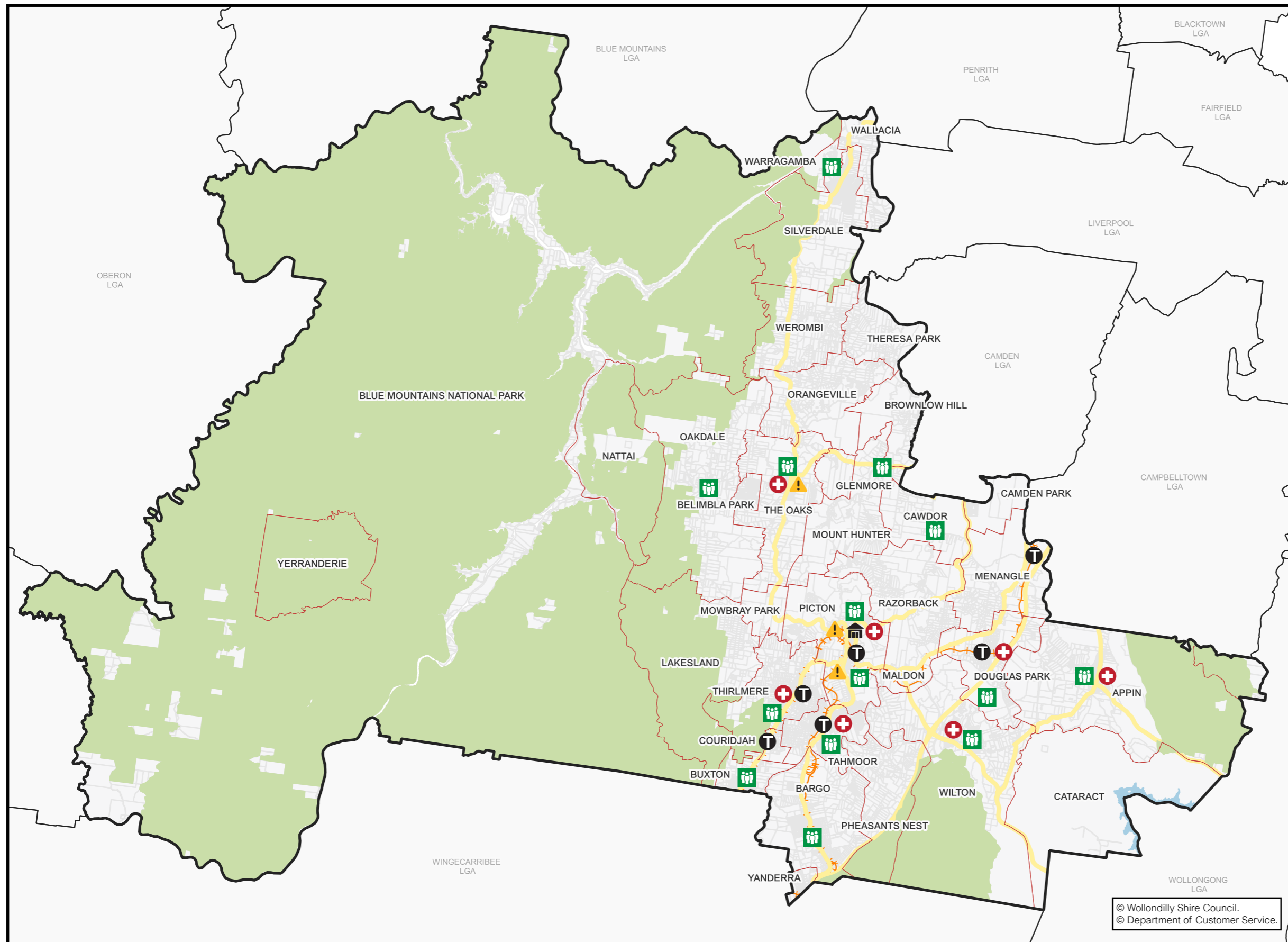


5,992
Born Overseas
(11.1%)








322
Non-English
Speaking (0.6%)

WOLLONDILLY SHIRE MAP



Legend

-  Disaster/Emergency Services
-  Council Assets
-  Public Transport
-  Medical Facilities & Pharmacies
-  Neighbourhood Safer Spaces



EMERGENCY SERVICES	
Area	Information
Wollondilly	<p>Rural Fire Service - Bushfire Information Line - Ph: 1800 679 737</p> <p>Rural Fire Service Wollondilly District Office - Ph: (02) 4677 7000</p>
	<p>Wollondilly State Emergency Service (SES) 65 Bridge Street, Picton, 2571 Ph: 132 500 Fb: https://www.facebook.com/NSWSESWDY</p>
	<p>Picton Police Station 86 Argyle St, Picton NSW 2571 Ph: (02) 4677 8999</p>
	<p>The Oaks Police Station 57 Merlin St, The Oaks NSW 2570 Ph: (02) 4657 1142</p>
	<p>Picton Ambulance Station 79/81 Old Hume Hwy, Picton NSW 2571</p>
	<p>Camden PAC Office 278 Camden Valley Way NARELLAN 2567 Ph: (02) 4632 4499</p>
	<p>Warragamba Police Station 4 Third St, Warragamba NSW 2752 Ph: (02) 4774 1105</p>

COUNCIL ASSETS	
Area	Information
Wollondilly	<p>The Wollondilly Shire Hall 44-60 Menangle Street, Picton NSW 2571 Ph: (02) 4677 1100 E: council@wollondilly.nsw.gov.au</p>
	<p>Wollondilly Library 42 Menangle Street, Picton NSW 2571 Ph: (02) 4677 8300 E: library@wollondilly.nsw.gov.au Fb: https://www.facebook.com/WollondillyLibrary W: http://www.library.wollondilly.nsw.gov.au/home</p>
	<p>Wollondilly Shire Council Frank McKay Building, 62-64 Menangle Street, Picton NSW 2571 Ph: (02) 4677 1100 E: council@wollondilly.nsw.gov.au Fb: https://www.facebook.com/wollondilly W: https://www.wollondilly.nsw.gov.au</p>

PUBLIC TRANSPORT	
Area	Information
Wollondilly	Train Stations: Menangle Park Douglas Park Picton Thirlmere Tahmoor Bargo Yerrinbool

MEDICAL FACILITIES & PHARMACIES	
Area	Information
Wollondilly	Wollondilly Medical Centre Centre, Shop 16/117 Remembrance Driveway, Tahmoor NSW 2573 Ph: (02) 4607 2905 W: hotdoc.com.au Wollondilly Specialist Medical Centre Shop 15, Tahmoor Shopping Village (next to Foodworks), Cnr Remembrance Dr &, Bronzewing St, Tahmoor NSW 2573 Ph: (02) 4683 0070 Thirlmere Pharmacy 29 Oak St, Thirlmere Ph: 4683 2866 Wilton Pharmacy 1 Greenbridge Drive, Wilton Ph: (02) 4630 9333 Priceline Pharmacy Tahmoor Shop 12 Tahmoor Town Centre, 117 Remembrance Driveway, Tahmoor NSW 2573 Ph: (02) 4681 8713 Picton Discount Drug Store Shop T25-T27/9 Margaret St, Picton NSW 2571 Ph: (02) 4677 1294 Pharmacy 4 Less Tahmoor Tahmoor Shopping Village 5&6, 161-173 Remembrance Driveway, Tahmoor NSW 2573 Ph: (02) 4681 0224 The Oaks Village Pharmacy 67 John St, The Oaks NSW 2570 Ph: (02) 4657 1387 Appin Compounding Pharmacy Shop 2/75 Appin Rd, Appin NSW 2560 Ph: (02) 4631 1488 Douglas Park Pharmacy Shop 2A/147 Camden Rd, Douglas Park NSW 2569 Ph: (02) 4632 8554

NEIGHBOURHOOD SAFER SPACES	
Area	Information
Wollondilly	St Mary's Towers 415 Douglas Park Drive, Douglas Park Wilton Community Centre Broughton Street, Wilton Main Street Appin Appin Road, Appin Land adjacent to Bargo Hotel 225-227 Great Southern Road, Bargo Bargo Shops Remembrance Drive, Bargo Hall within Bargo Showground Radnor Road, Bargo Buxton Fire Shed West Parade, Buxton The Oaks Public School John Street, The Oaks The Oaks Hall Russell Street, The Oaks Warragamba Public School Hall Weir Road, Warragamba Oakdale Shops Burragorang Road, Oakdale Oakdale Community Hall Cnr Egans Road and Burragorang Road, Oakdale Mt Hunter Community Hall Corner of Burragorang Rd and Clyde Place, Mt Hunter Cawdor Public School 685 Cawdor Road, Cawdor Picton High School 480 Argyle Street, Picton Picton Bowling Club 55-56 Argyle Street, Picton Carpark between Coles & Council Admin Building Margaret Street, Picton Tahmoor Town Centre Carpark Cnr of Thirlmere Way and Remembrance Drive, Tahmoor Wollondilly Youth Hub/ Community Centre Harper Close, Tahmoor Thirlmere Public School Oaks Street, Thirlmere Thirlmere Memorial Park Oaks Street, Thirlmere



BARGO PHEASANTS NEST YANDERRA

Bargo, Pheasants Nest, and Yanderra are located in the southern district of the Wollondilly Shire. Embraced by lush bushland alongside both the Nepean and Avon Dams, this area offers delightful landscapes that captivate both residents and visitors. Bargo provides access to essential services, including pharmacies, schools, and community associations, fostering a strong and resilient community spirit.

These close-knit townships take pride in their Rural Fire Brigades, ensuring the safety of the community.

Information contained in this document is derived from Wollondilly Shire Council's Community Strengths and Resources Questionnaire 2023 and is a documentation of community thoughts and opinions. Statistical data is sourced from id.community and is supported by ABS Census data 2021. <https://profile.id.com.au/wollondilly/about?WebID=220>




Population Data


BARGO | PHEASANTS NEST | YANDERRA



A population of
5,932 people
in total



2,967
Male (50%)
2,965
Female (50%)



330
Indigenous
(5.6%)



762
Seniors
(>70 Years)
(15%)

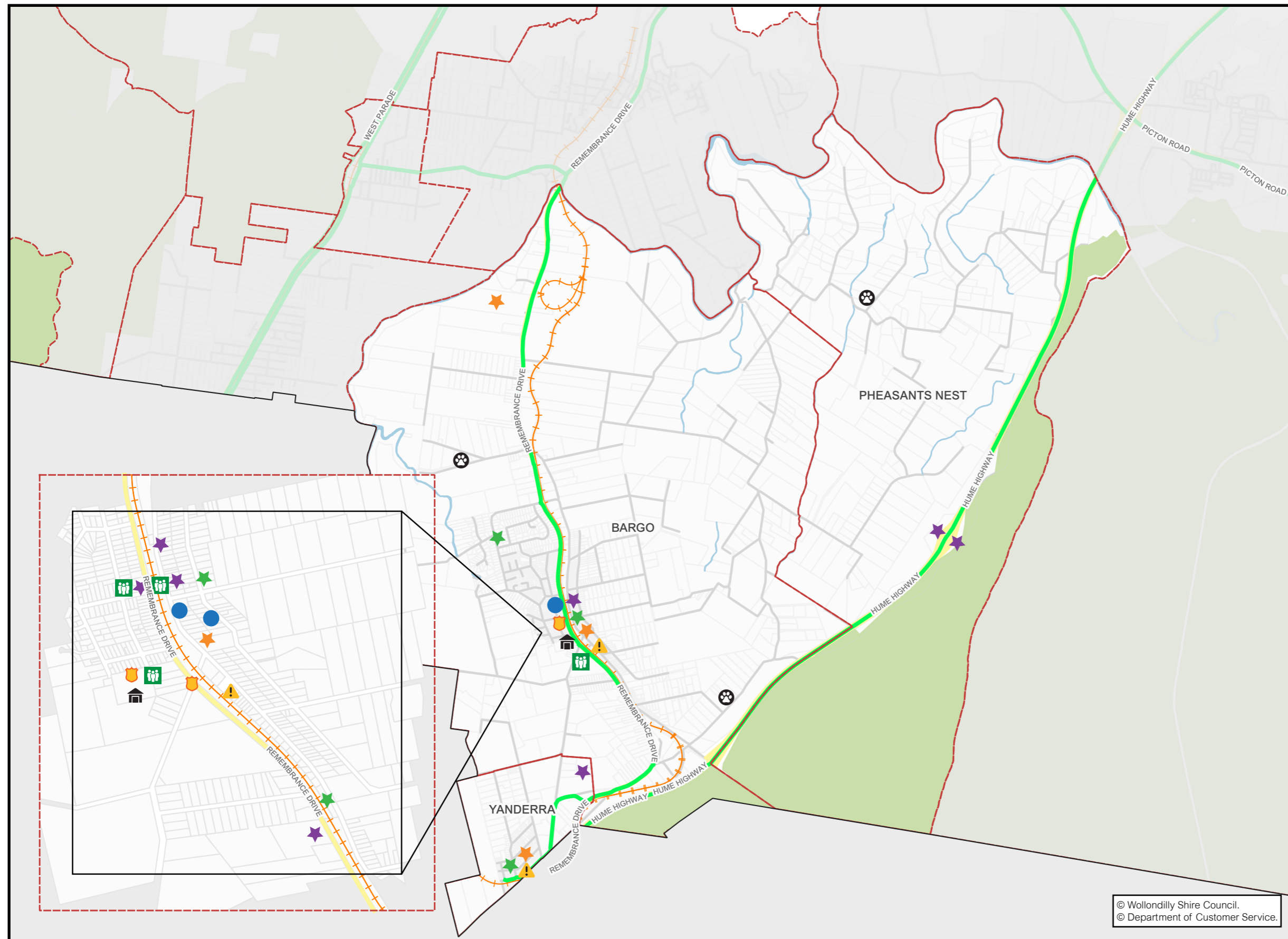


669
Born Overseas
(11.3%)



36
Non-English
Speaking
(0.6%)

AREA MAP



Legend

- Childcare Centres & Preschools
- Community Associations
- Council Assets
- Disaster/Emergency Services
- Private Animal Boarding Facilities
- Prominent Businesses
- Schools
- Sports Associations
- Evacuation Route
- Neighbourhood Safer Spaces

© Wollondilly Shire Council.
© Department of Customer Service.



AREAS & INFORMATION

DISASTER SERVICES	
Area	Information
All Areas	<p>Rural Fire Service - Bushfire Information Line - Ph: 1800 679 737</p> <p>Rural Fire Service Wollondilly District Office - Ph: 4677 7000</p> <p>Wollondilly State Emergency Service (SES) 65 Bridge Street, Picton, 2571 Ph: 132 500 Fb: https://www.facebook.com/NSWSESWDY</p>
Bargo	<p>Bargo Rural Fire Brigade 10 Avon Road Bargo NSW 2574 Contact: Captain Greg Green Ph: 0414 828 965 E: ggbargo@yahoo.com.au Fb: https://www.facebook.com/BargoRFS</p>
Yanderra	<p>Yanderra Rural Fire Brigade 27 Remembrance Drive, Yanderra NSW 2574 E: yanderravrfb@gmail.com Fb: https://www.facebook.com/Yanderra-Volunteer-Rural-Fire-Brigade-1011871688973419/</p>
Pheasants Nest	<p>Pheasants Nest Rural Fire Brigade 300 Pheasants Nest Road, Pheasants Nest NSW 2574 Ph: (02) 4684 1845 Fb: https://www.facebook.com/Pheasantsnestrfs</p>

SCHOOLS	
Area	Information
Bargo	<p>Bargo Public School Great Southern Road, Bargo NSW 2574 Ph: (02) 4684 2353 E: bargo-p.school@det.nsw.edu.au</p>
Yanderra	<p>Yanderra Public School 16 Yanderra Road, Yanderra NSW 2574 Ph: (02) 4684 1377 E: yanderra-p.school@det.nsw.edu.au Fb: https://www.facebook.com/pages/Yanderra-Public-School/128289330555220</p>
Pheasants Nest	NIL

CHILDCARE SERVICES & PRESCHOOLS	
Area	Information
Bargo	<p>Bargo Child Care Centre 127 Hawthorne Road, Bargo NSW 2574 Ph: (02) 4684 2249 E: bargochildcarecentre@gmail.com Fb: https://www.facebook.com/BargoChildCareCentre</p> <p>Community Kids Bargo Early Education Centre 70 Avon Dam Road, Bargo NSW 2574 Ph: (02) 4684 3700 E: bargo@communitykids.com.au W: http://www.communitykids.com.au/</p> <p>Little Elves Childcare Centre 35 Elvy Street Bargo NSW 2574 Ph: (02) 4684 3124 E: littleelveschildcare@gmail.com Fb: https://www.facebook.com/littleelveschildcare</p> <p>Little Elves OOSH Bargo Public School Great Southern Rd, Bargo NSW 2574 Ph: 0487 000 245 E: littleelveschildcare@gmail.com Fb: https://www.facebook.com/littleelveschildcare</p>
Yanderra	<p>Yanderra Family Day Care 23 Yanderra Road, Yanderra NSW 2574 Ph: 0400 079 630 E: yanderrafdc@yahoo.com Fb: https://www.facebook.com/Yanderra-Family-Day-Care-344924543018261</p>
Pheasants Nest	NIL

SPORTS ASSOCIATIONS	
Area	Information
Bargo	<p>Bargo Bunnies Junior Rugby League Football Club Bargo Sports Ground 96 Radnor Road, Bargo NSW 2574 Ph: 0414 251 122 E: bargobunniesjrffc@gmail.com Fb: https://www.facebook.com/bargobunniesjuniors</p>
	<p>Bargo Bunnies Rugby League Football Club (Masters) 96 Radnor Road Bargo NSW 2574 E: bargobunniesmastersteam@gmail.com Fb: https://www.facebook.com/bargobunniesmasters</p>
	<p>Yerrinbool-Bargo Soccer Club Inc Yerrinbool Sportsground (Joe Smith Oval), Government Road, Yerrinbool NSW 2575 Ph: 0419 492 074 E: barry.dinham@gmail.com Fb: https://www.facebook.com/yerrinboolbargosoccerclub</p>
	<p>Bargo Netball Club Remembrance Drive, Bargo NSW 2574 E: barbargonetballclub@gmail.com Fb: https://www.facebook.com/bargonetballclub</p>
Yanderra	NIL
Pheasants Nest	NIL

COMMUNITY ASSOCIATIONS	
Area	Information
Bargo	<p>Bargo Men's Shed 237 Great Southern Road Bargo NSW 2574 Ph: Dave Clayton 0402 078 104 / daveclayton1964@outlook.com John Wootton 0429 699 869 / johnwootton@bigpond.com W: https://mensshed.org</p>
Yanderra	NIL
Pheasants Nest	NIL

PROMINENT BUSINESSES	
Area	Information
Bargo	<p>Bargo Hotel 225 Great Southern Road, Bargo, NSW, Australia, 2574 Ph: (02) 4684 2220 Fb: https://www.facebook.com/thebargohotel/</p>
	<p>Bargo Sports Club 3580 Remembrance Driveway, Bargo NSW 2574 Ph: (02) 4684 1222 Fb: https://www.facebook.com/BargoSportsClub W: https://www.bargosportsclub.com.au</p>
	<p>Khan's Super IGA Bargo 90 Rainside Avenue, Bargo NSW 2574 Ph: (02) 4684 2434</p>
	<p>Australia Post – Bargo LPO 207 Southern Road, Bargo NSW 2574 Ph: (02) 4684 1108</p>
Yanderra	<p>Southern Quality Stock Feeds 131 Silica Road, Yanderra NSW 2574 Ph: (02) 4684 2986 E: info@sqsf.com.au Fb: https://www.facebook.com/profile.php?id=100046306582593</p>
Pheasants Nest	<p>7-Eleven Pheasants Nest South Lot 12 South Western Freeway (Hume Highway) Pheasants Nest NSW 2574 Ph: (02) 4684 3479 Fb: https://www.facebook.com/7-Eleven-Pheasants-Nest-South-490566851098533/</p>
	<p>7-Eleven Pheasants Nest North Lot 13 South Western Freeway (Hume Highway) Pheasants Nest NSW 2574 Ph: (02) 4684 1381 Fb: https://www.facebook.com/7-Eleven-Pheasants-Nest-North-351798158358549</p>

PRIVATE ANIMAL BOARDING FACILITIES	
Area	Information
Bargo	<p>Canine Country Club & Cattery 85 Yarran Road, Bargo NSW 2574 Ph: (02) 4684 3647 E: caninecountryclubbargo@gmail.com Fb: https://www.facebook.com/caninecountryclubbargo1 W: https://www.caninecountryclubbargo.com</p> <p>Stay N Play K9Resort 630 Arina Road Bargo NSW 2574 Ph: 0419 013 365 E: staynplayk9resort@hotmail.com W: https://staynplayk9resort.vpweb.com.au</p>
Yanderra	NIL
Pheasants Nest	<p>Wollondilly Horse Agistment 15 Lawson Road, Pheasants Nest NSW 2574 Ph: 0413 722 467 E: wollondillyhorses@gmail.com Fb: https://www.facebook.com/WollondillyHorseAgistment</p>

ONLINE FACEBOOK COMMUNITY FORUMS & PAGES	
Area	Information
All Areas	<p>Macarthur-Wollondilly Community Noticeboard Fb: https://www.facebook.com/groups/1653921468167893/</p> <p>Mayor Matt Gould Fb: https://www.facebook.com/CrMattGould</p> <p>Picton, Camden and surrounding suburbs Community Page Fb: https://www.facebook.com/groups/861602960581170</p> <p>Picton Wollondilly and Macarthur Community Noticeboard Fb: https://www.facebook.com/groups/745054278934576/</p> <p>What's Happening in Wollondilly Fb: https://www.facebook.com/groups/2853710421546044/</p> <p>Wollondilly Living Fb: https://www.facebook.com/groups/wollondillyliving/about/</p> <p>Wollondilly Community Living Fb: https://www.facebook.com/groups/973623299396093/</p> <p>Wollondilly Incidents & Alerts Fb: https://www.facebook.com/groups/wollondilly/</p> <p>Wollondilly Community Noticeboard Fb: https://www.facebook.com/groups/945217202158492/</p> <p>Wollondilly Life Fb: https://www.facebook.com/groups/200220494140376/</p> <p>Wollondilly Shire Council Fb: https://www.facebook.com/wollondilly</p>
Bargo	<p>Bargo Community Group Fb: https://www.facebook.com/groups/141075396032802/</p> <p>Bargo Parents Group Fb: https://www.facebook.com/groups/15077645929/</p>
Yanderra	<p>Yanderra Community Group Fb: https://www.facebook.com/groups/228407613839351</p> <p>Bargo, Tahmoor, Yanderra and Surrounding areas buy, swap, sell, auction Fb: https://www.facebook.com/groups/430681390468116</p>
Pheasants Nest	NIL

COUNCIL ASSETS	
Area	Information
Bargo	Bargo Community Centre 96 Radnor Road, Bargo NSW 2574 Ph: (02) 4677 1100 E: council@wollondilly.nsw.gov.au
	Bargo Sports Ground 96 Radnor Road, Bargo NSW 2574 Ph: (02) 4677 1100 E: council@wollondilly.nsw.gov.au
Yanderra	NIL
Pheasants Nest	NIL

NEIGHBOURHOOD SAFER SPACES	
Area	Information
Bargo	Land adjacent to Bargo Hotel 225-227 Great Southern Road, Bargo
	Bargo Shops Remembrance Drive, Bargo
	Hall within Bargo Showground Radnor Road, Bargo
Yanderra	NIL
Pheasants Nest	NIL





Wollondilly
Shire Council

www.wollondilly.nsw.gov.au